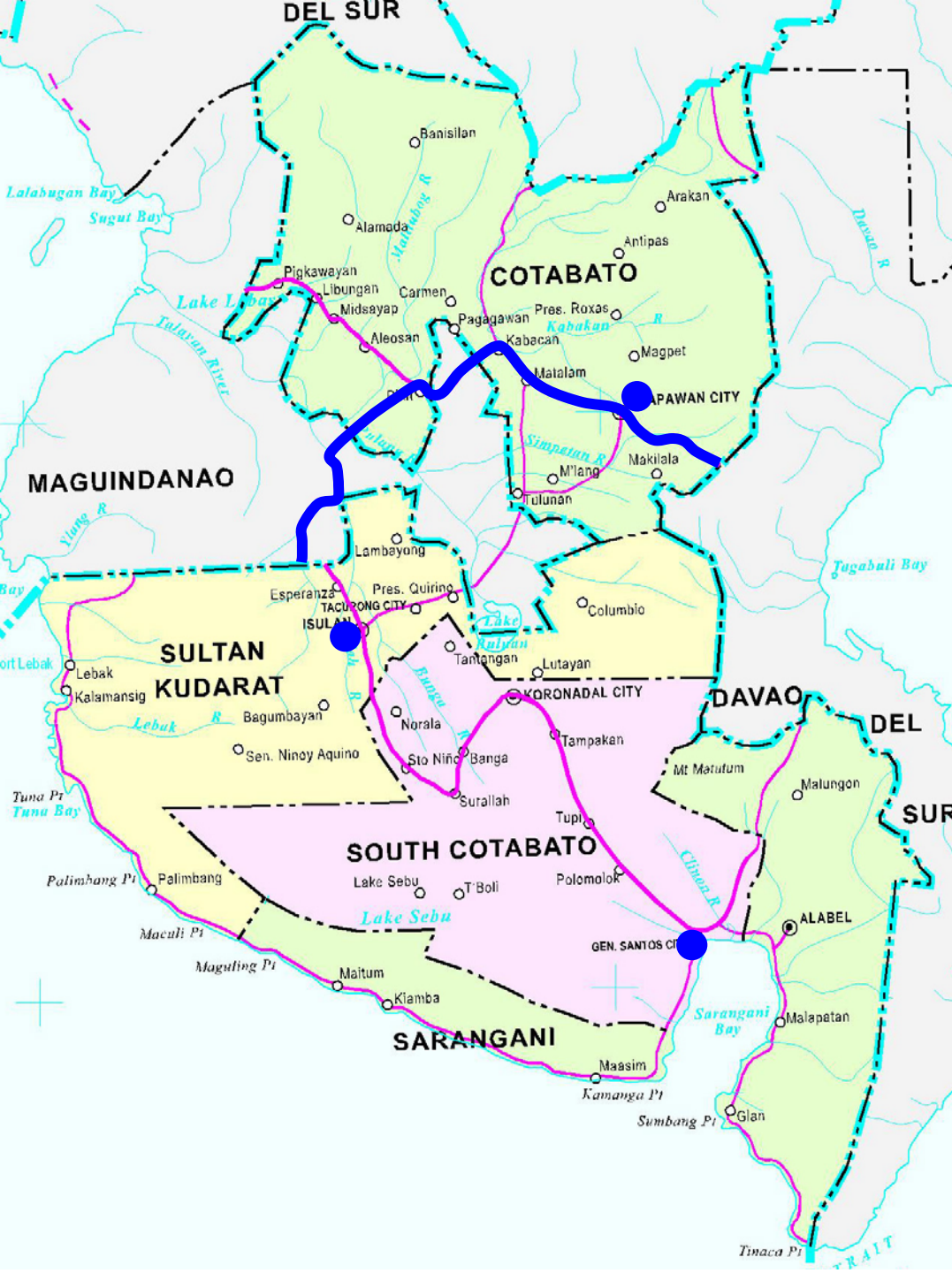


# List of PRS 92 Stations 2006

PROVINCE	1 <sup>ST</sup>	2 <sup>ND</sup>	3 <sup>RD</sup>
North Cotabato	3	0	0
Sarangani	2	1	0
South Cotabato	3	0	15
Sultan Kudarat	3	0	0
<b>TOTAL</b>	<b>11</b>	<b>1</b>	<b>15</b>



Existing 1<sup>st</sup> Order Level Line

-South Cotabato – 80 km

-Sultan Kudarat – 35 km

Proposed Level Line

-North Cotabato – 80 km

-Sarangani – 28 km

-South Cotabato – 100 km

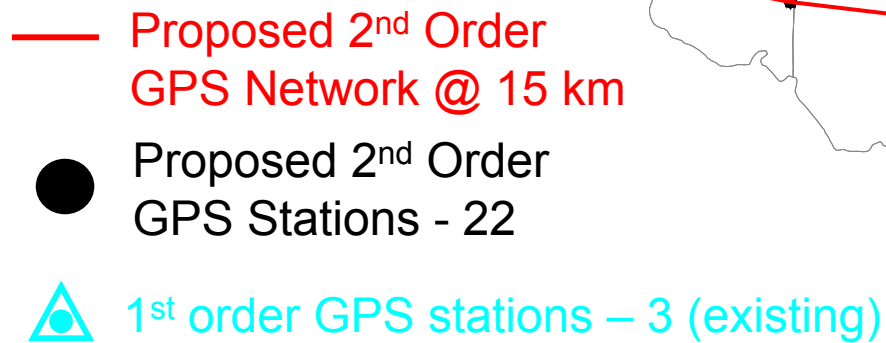
Gravity Base Stations - 4

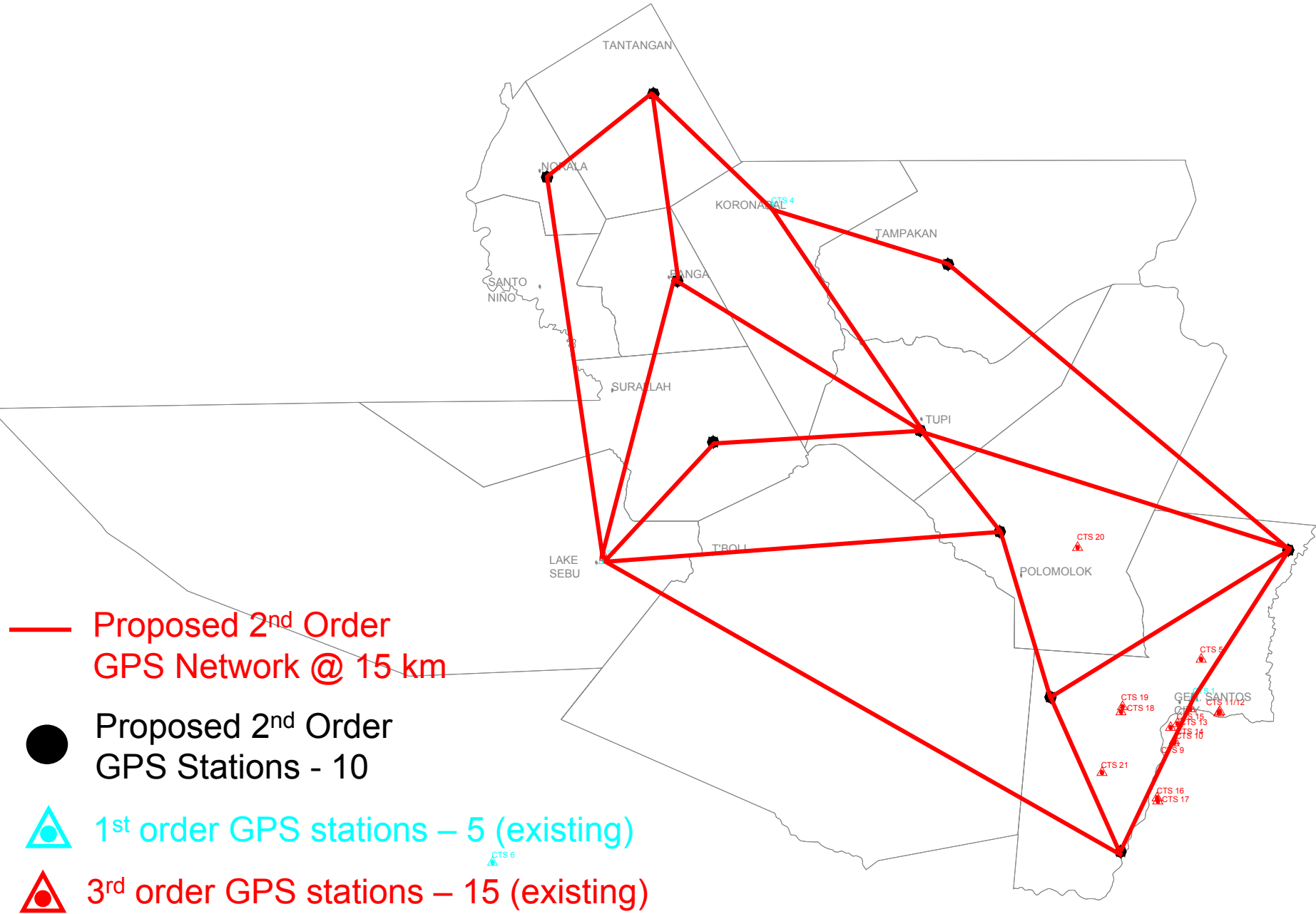
-General Santos City

-Kidapawan, North Cotabato

-Isulan, Sultan Kudarat

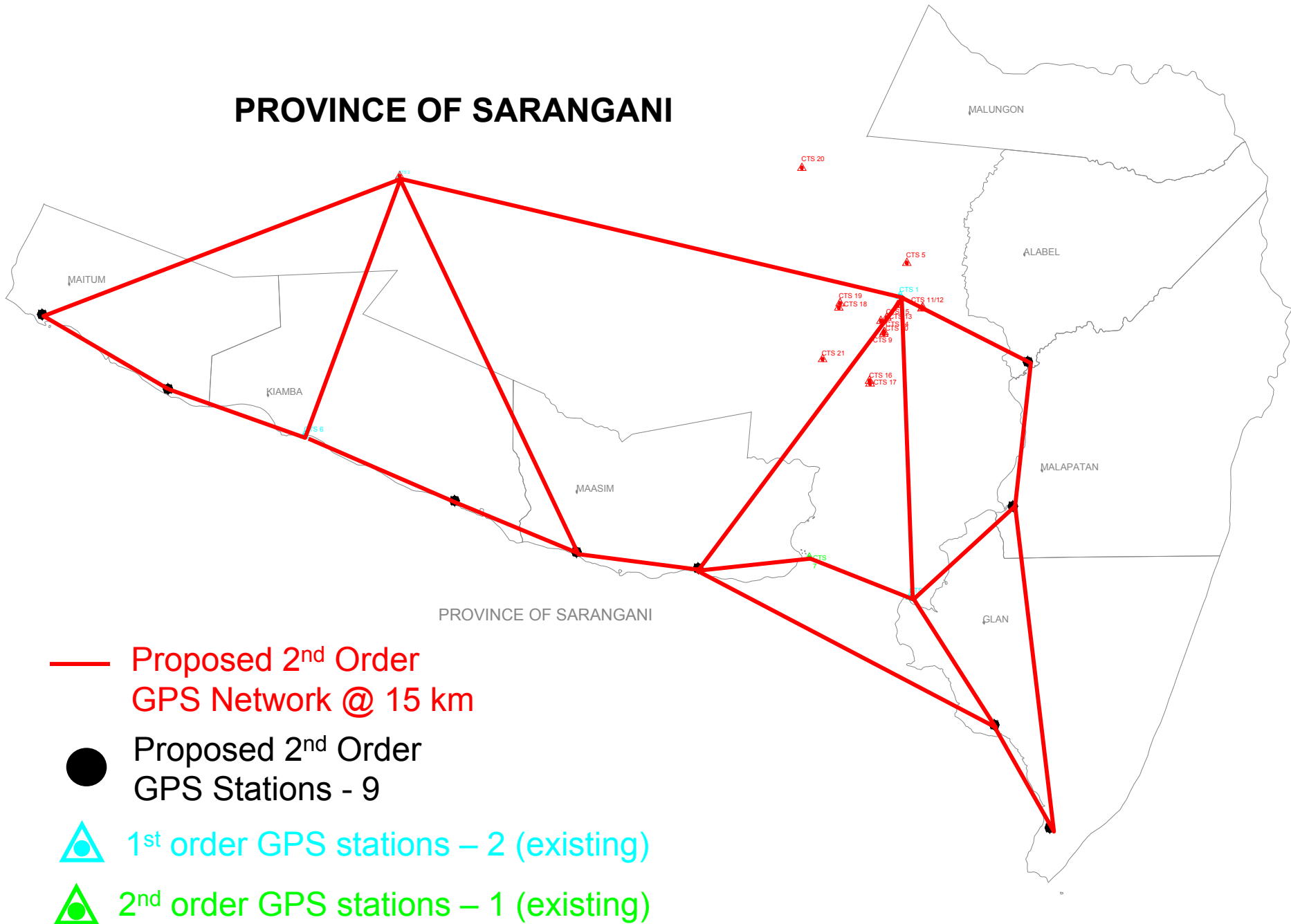
## PROVINCE OF NORTH COTABATO





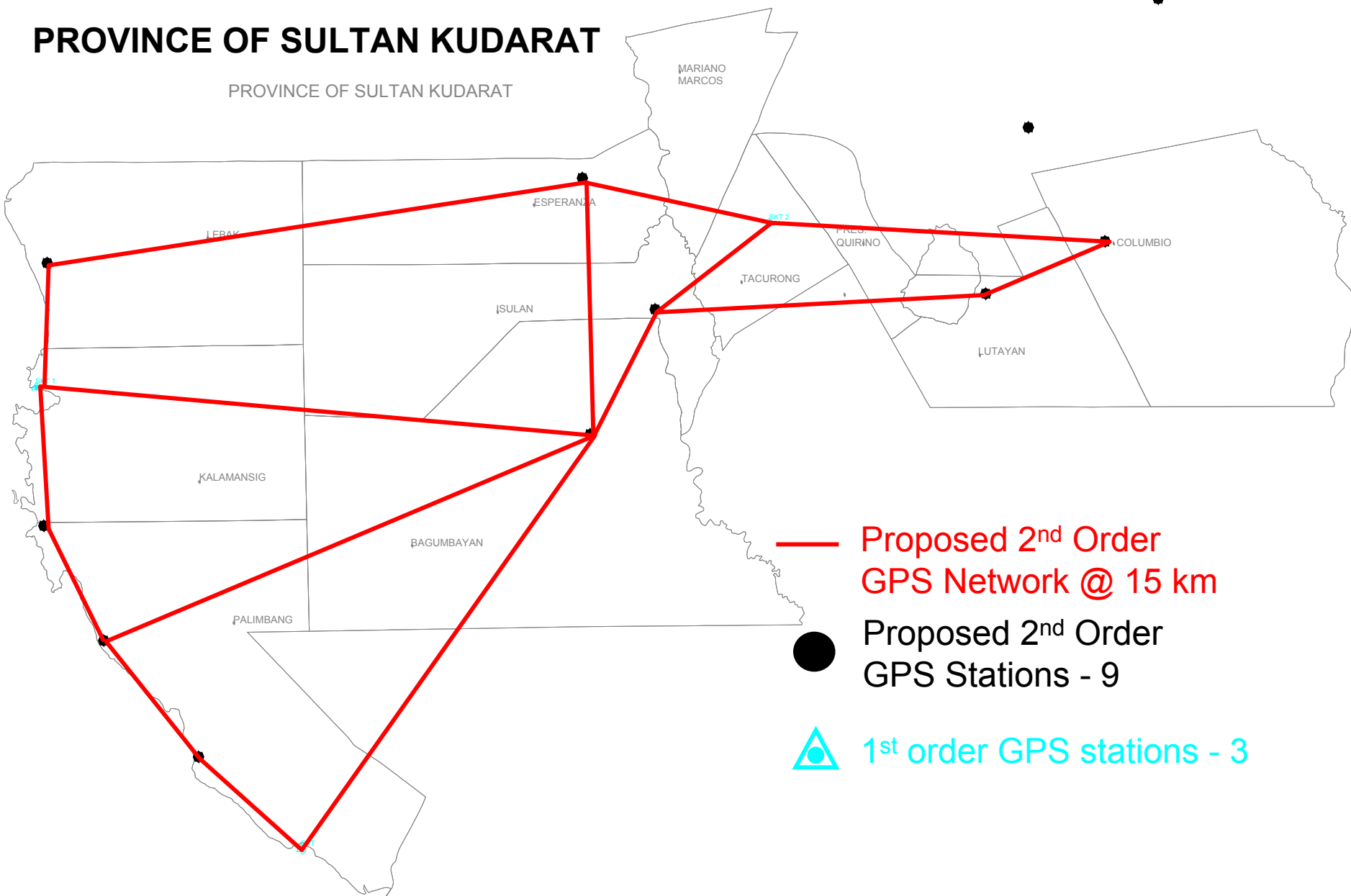
**PROVINCE OF SOUTH COTABATO**

# PROVINCE OF SARANGANI



# PROVINCE OF SULTAN KUDARAT

PROVINCE OF SULTAN KUDARAT



— Proposed 2<sup>nd</sup> Order  
GPS Network @ 15 km

● Proposed 2<sup>nd</sup> Order  
GPS Stations - 9

▲ 1<sup>st</sup> order GPS stations - 3