




Date:	05 DECEMBER 2023	Reference:	HD 707/23
Subject:	NAVPHIL.INFORMATION	No. of Pages:	1

MESSAGE



NAVPHIL 399/23
VERDE ISLAND PASSAGE
VERDE I.
CHART 1564.
TUG TOWING PIPE IN PROGRESS, LENGTH OF TOW 150 METERS, ALONG
LINE JOINING:
13-46.62N 120-58.44E
13-42.54N 120-59.89E
13-37.58N 120-60.09E
13-33.58N 121-01.97E
13-31.18N 121-04.97E
13-32.32N 121-07.65E
13-34.89N 121-06.39E
13-37.16N 121-05.54E.
WIDE BERTH REQUESTED.
CANCEL THIS MESSAGE 06 DEC 23.

Please e-mail maritime.affairs@namria.gov.ph if any part of this message is not received

ALL SHIPS/WATERCRAFTS TRANSITING THE VICINITY OF THE ABOVE-MENTIONED AREA ARE ADVISED TO TAKE NOTE OF THE INFORMATION AND TAKE NECESSARY PRECAUTIONARY MEASURES AT ALL TIMES.


CARTER S LUMA-ANG
Captain, NAMRIA
OIC- Director, Hydrography Branch

NAMRIA OFFICES:

 Lawton Avenue, Fort Bonifacio, 1634 Taguig City, PH ☎ (632) 8810-4831 to 41
 421 Barraca St., San Nicolas, 1010 Manila, PH ☎ (632) 8241-3494 to 98



ISO 9001:2015
CERTIFIED FOR MAPPING
AND GEOSPATIAL
INFORMATION MANAGEMENT

INVESTORS IN PEOPLE™
We invest in people Silver