

**QUARTERLY PHYSICAL REPORT OF OPERATION**  
As of June 30, 2022

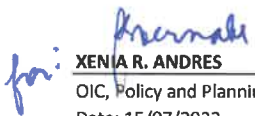
Department: **Department of Environment and Natural Resources (DENR)**  
Agency : **National Mapping and Resource Information Authority**  
Organization Code (UACS) : **10 004 0000000**


Particulars	UACS CODE	Physical Target (Budget Year)					Physical Accomplishment (Budget Year)					Variance	Remarks
		1st Quarter	2nd Quarter	3rd Quarter	4th Quarter	Total	1st Quarter	2nd Quarter	3rd Quarter	4th Quarter	Total		
1	2	3	4	5	6	7	8	9	10	11	12	13	14
MAPPING AND RESOURCE INFORMATION PROGRAM	3101000000000000												
OO : Adaptive capacities of human communities and natural systems													
Outcome Indicators													
1. Percentage of the Philippines with updated topographic base maps and nautical charts				100% (old cycle maps)		100% (old cycle maps)							
				6.4% (new cycle maps)	10% (new cycle maps)	10% (new cycle maps)							
		84% (old cycle charts)	86% (old cycle charts)	88% (old cycle charts)	90 (old cycle charts)	90 (old cycle charts)	84% (old cycle charts)	86% (old cycle charts)			86% (old cycle charts)		3 Old Cycle Charts
		3.8% (new cycle charts)			4.3% (new cycle charts)	4.3% (new cycle charts)	3.8% (new cycle chart)				3.8% (new cycle chart)		
		55% ENC	50% ENC	52% ENC	53% ENC	55% ENC	50% ENC	52% ENC			52% ENC		3 Electronic Navigational Charts completed
2. Number of hits/access to the online database		60,000	60,000	60,000	60,000	240,000	85,277	82,260			167,537	47,537	The most visited page in the website is the download page that contains downloadable maps, publication, and other resources. The COVID-19 map app showing the graphs and statistics of cases on daily basis contributed to the high hits of the Geoportal Philippines Website.
Output Indicators													
1. Number of maps and charts produced or updated and published		8	105	1310	615	2,038	8	105			113		
2. Percentage of clients who rated the quality of maps and charts produced as satisfactory or better		97%	97%	97%	97%	97%	99.94%	99.90%			99.92%	2.92%	The overage in the target rating is attributed to the following: - Continual improvement of the quality management system as part of the agency's commitment to produce and provide quality geospatial information (maps and charts), other products and services - The availability of updated and new series geospatial information - Provision of geospatial information in digital format which enables interoperability to different GIS applications - Products and services were tailored-fit/customized based on the clients' needs


Prepared By:

In coordination with:

Approved By:

  
for: **XENIA R. ANDRES**  
OIC, Policy and Planning Division  
Date: 15/07/2022

  
**NOEL R. VEGA**  
Chief, Financial and Management Division  
Date: 15/07/2022

  
**Usec. PETER N. TIANGCO, PhD, CESO I**  
Administrator  
Date: 15/07/2022